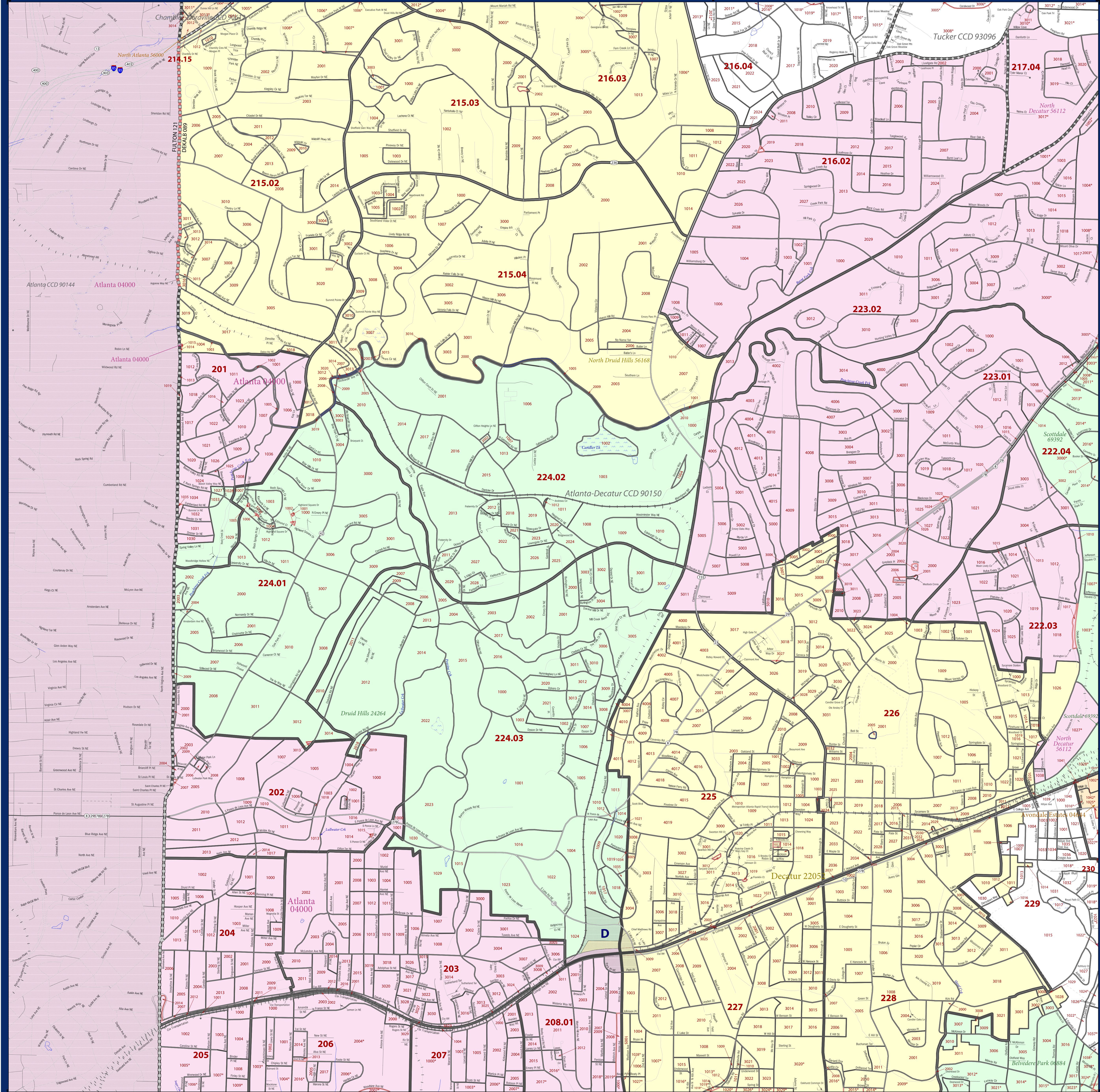


2010 CENSUS - CENSUS BLOCK MAP: DeKalb County, GA



LEGEND

SYMBOL DESCRIPTION	SYMBOL	SYMBOL	SYMBOL
International	☆☆☆☆☆☆	Geographic Offset or Corridor	—
Federal American Indian Reservation	★ ★ ★ ★ ★ ★	Water Body	
Off Reservation Trust Land, Hawaiian Home Land	+ + + + + +	Swamp, Marsh, or Gated PUD/Quarry	
Oklahoma Tribal Statistical Area, Alaska Native Village Statistical Area, Tribal Designated Statistical Area	◆ ◆ ◆ ◆ ◆ ◆	Glacier	
American Indian Tribal Subdivision	● ● ● ● ● ●	Military	
State American Indian Reservation	▨ ▨ ▨ ▨ ▨ ▨	National or State Park, Forest, or Recreation Area	
State Designated Tribal Statistical Area	◆ ◆ ◆ ◆ ◆ ◆	Airport	
Alaska Native Regional Corporation	▼ ▼ ▼ ▼ ▼ ▼	Selected Mountain Peaks	
State (or statistically equivalent entity)	▨ ▨ ▨ ▨ ▨ ▨	Island Name	
County (or statistically equivalent entity)	▨ ▨ ▨ ▨ ▨ ▨	Inset Area	
Minor Civil Division (MCD)	○ ○ ○ ○ ○ ○	Outside Subject Area	
Consolidated City	○ ○ ○ ○ ○ ○		
Incorporated Place ^{1,2}			
Census Designated Place (CDP) ²			
Census Tract			
Census Block ³			

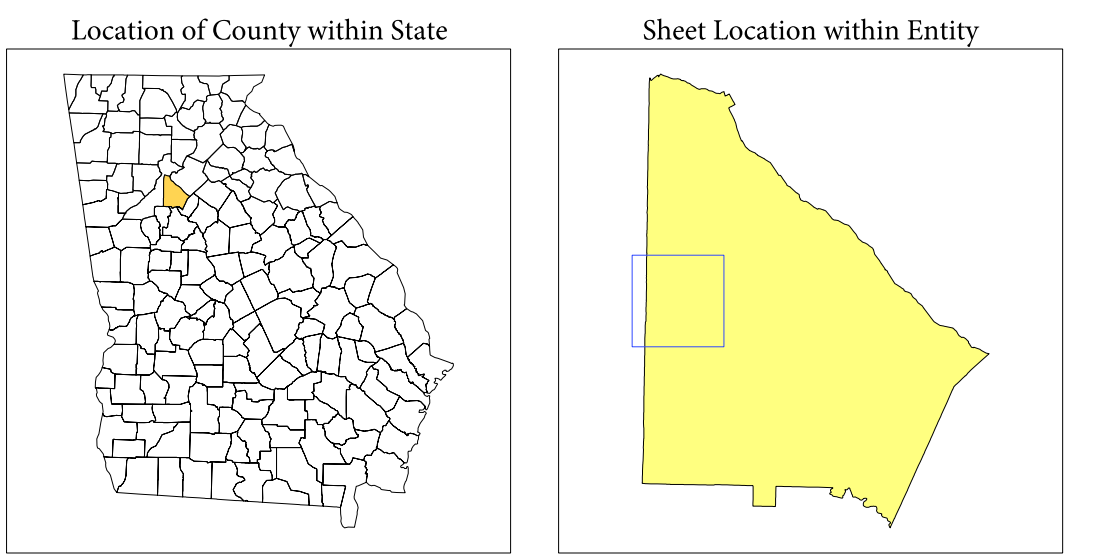
DESCRIPTION	SYMBOL	DESCRIPTION	SYMBOL
Interstate		Geographic Offset or Corridor	—
U.S. Highway		Water Body	
State Highway		Swamp, Marsh, or Gated PUD/Quarry	
Other Road		Glacier	
Cul-de-sac		Military	
Circle		National or State Park, Forest, or Recreation Area	
4WD Trail, Stamen, Alley, Walkway, or Ferry		Airport	
Railroad		Selected Mountain Peaks	
Pipeline or Power Line		Island Name	
Ridge or Fence		Inset Area	
Property Line		Outside Subject Area	
Perennial Stream			
Intermittent Stream or Seasonal Not Elsewhere Classified			

Where state, county, and/or MCD/CCD boundaries coincide, the map shows the boundary symbol for only the highest-ranking of these boundaries. Where American Indian reservation and American Indian tribal subdivision boundaries coincide, the map shows only the American Indian reservation boundaries. Where Oklahoma tribal statistical area boundaries and American Indian tribal subdivision boundaries coincide, the map shows only the Oklahoma tribal statistical area boundaries.

1 A "*" following an MCD name denotes a false MCD. A "*" following a place name indicates that a false MCD exists with the same name and FIPS code as the place; the false MCD label is not shown.

2 Place label color correlates to the place fill color.


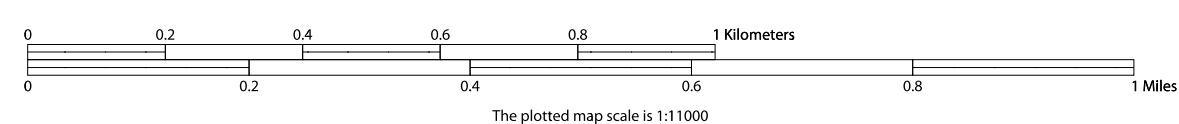
3 A "*" following a block number indicates that the block number is repeated elsewhere in the block.



All legal boundaries and names are as of January 1, 2010. The boundaries shown on this map are for Census Bureau's statistical data collection and tabulation purposes only; their depiction and designation for statistical purposes does not constitute a determination of jurisdictional authority or rights of ownership or entitlement.

Geographic: Vintage: 2010 Census (reference date: January 1, 2010)
 Data Source: U.S. Census Bureau's MAI/TIGER database (TAB000113)
 Map Created by Geography Division: April 04, 2011

Projection: Albers Equal Area Conic
 Datum: NAD83
 Spheroid: GRS 80
 1st Standard Parallel: 31 07 46
 2nd Standard Parallel: 34 13 35
 Central Meridian: -83 10 26
 Latitude of Projection's Origin: 30 21 19
 False Easting: 0
 False Northing: 0



Key to Sheets

3	4
6	7
10	11

PARENT SHEET 6
 Total Sheets: 23
 Index Sheets: 1
 Parent Sheets: 17
 Inset Sheets: 5

NAME: DeKalb County (089)
 ENTITY TYPE: County or statistically equivalent entity
 ST: Georgia (13)